





-  **Stairs**
-  **Via Little India**
-  **Via Peace Centre**
-  **Via Driving**

NOTE: If you are walking, we highly encourage you NOT to refer to Google Maps as the stairs which leads to Emily Hill are absent from it.

GETTING HERE

Walking

Via Little India Station: Alight at Little India station and take exit A. Walk into Niven Road, then turn right into Mount Emily Road. Take the stairs going up on the left through Mount Emily Park. Once you reach the top of the stairs, Emily Hill is on your left.

Via Dhoby Ghaut Station: Alight at Dhoby Ghaut station and walk towards School of the Arts. Turn left along Selegie Road, towards Peace Centre. Walking directions continue below.

Via Peace Centre: If you are walking from Peace Centre, take Sophia Road. Go uphill for a minute then cross over to Wilkie Road (traffic coming downhill). Keep to the right side of the road and walk straight up until you walk past Le Wilkie, a condominium. You will see a flight of stairs going up on your right. Emily Hill is on your right at the top of the stairs.

Peace Centre Bus Stop: 64, 65, 131, 139, 147, 166 and 857 (8 min walk)

Little India Bus Stop: 23, 48, 56, 57, 64, 65, 66, 131, 139, 147, 166, 170 (10 min walk)

Driving

From Selegie Road or Middle Road, turn into Sophia Road. Keep going until you reach a fork, where St. Margaret's Primary School is on the right. Stay on the left, which is Upper Wilkie Road. The road leads right into Emily Hill.