

GETTING HERE

By car/taxi

From Selegie Road or Middle Road, turn into Sophia Road. Keep going until you reach a fork where St. Margaret's Primary School is on the right. Stay on the left, which is Upper Wilkie Road. The road leads right into Emily Hill.

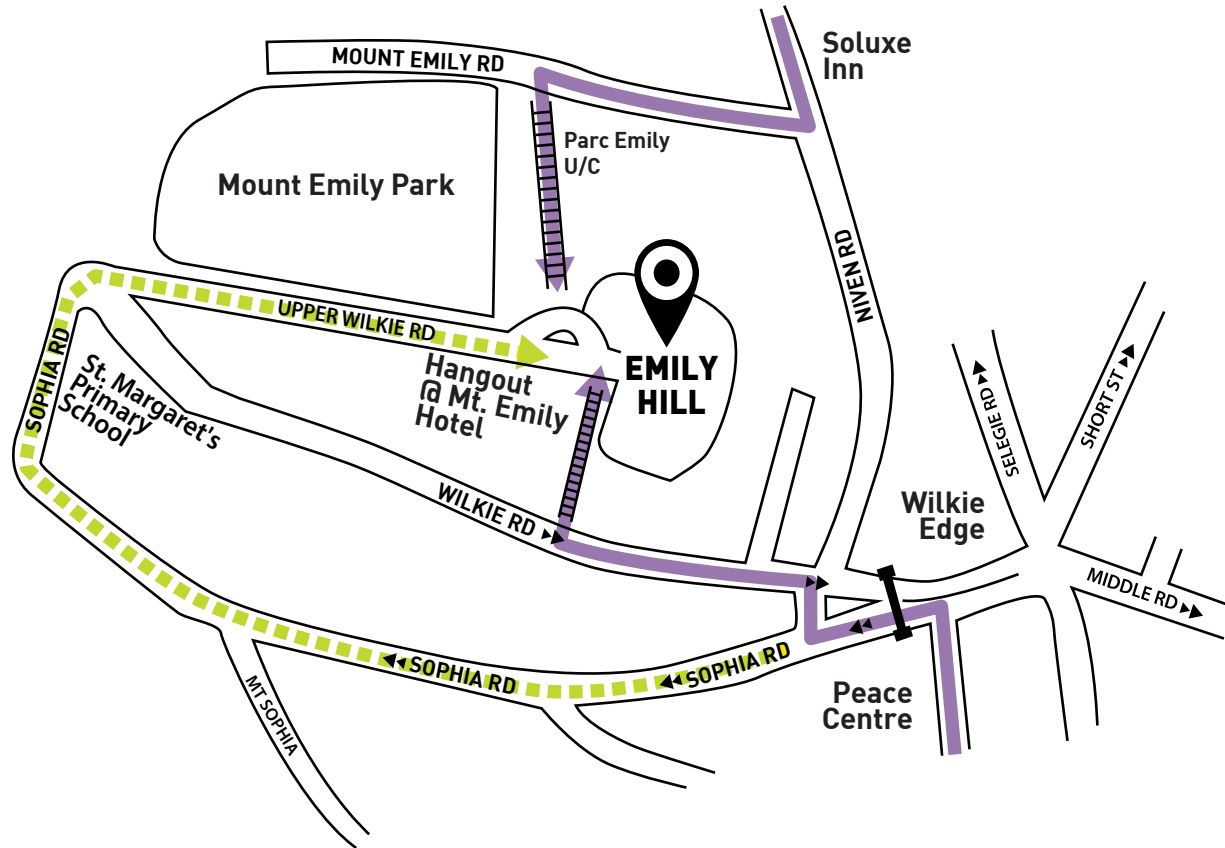
MRT




North-East Line: Alight at Little India station and take exit A. Walk into Niven Road, then turn right into Mount Emily Road. Take the stairs going up on the left through Mount Emily Park. Once you reach the top of the stairs, Emily Hill is on your left.

North-South Line: Alight at Dhoby Ghaut station and walk towards School of the Arts. Turn left along Selegie Road, towards Peace Centre. Walking directions continued below.

Walking

From Peace Centre, take Sophia Road. Go uphill for a minute then cross over to Wilkie Road (traffic coming downhill). Keep to the right side of the road and walk straight until you walk past Le Wilkie, a condominium. You will see a flight of stairs going up on your right. Emily Hill is on your right at the top of the stairs.



-  Stairs
-  By car/taxi
-  By walking

PARKING: Limited parking spaces are available within Emily Hill. Alternative parking is available along Wilkie Road and at Wilkie Edge.